


Guess where?

Match each image with the right province or territory on the map.




1



7

8



9

10



2

11



3


12



5



6



13



4

Did you know that Library and Archives Canada has **over 30 million photographs** in its collection? Check out the website at bac-lac.gc.ca.

You can use images from our collection in your own projects (subject to copyright).

Answer key: 1. Northwest Territories; 2. New Brunswick; 3. British Columbia; 4. Newfoundland and Labrador; 5. Saskatchewan; 6. Ontario; 7. Nova Scotia; 8. Yukon; 9. Prince Edward Island; 10. Nunavut; 11. Manitoba; 12. Quebec; 13. Alberta;

All of the images are from the Library and Archives Canada collection. Here are the titles and reference numbers of the original photographs:

1. **Northwest Territories.** "[Exploratory Survey between Great Slave Lake and Hudson Bay, Districts of Mackenzie and Keewatin.] Sleighs carrying 1500 lbs. each on Great Slave Lake, N.W.T." Great Slave Lake, Northwest Territories, no date. Reference no. a019552-v8.
2. **New Brunswick.** "Market Slip, Saint John, N.B." Saint John, New Brunswick, no date. Reference no. a020637.
3. **British Columbia.** "Great cedar tree, Stanley Park." Vancouver, British Columbia, 1897. Reference no. c037579.
4. **Newfoundland and Labrador.** "Mr. Malcolm Rogers' house moored to the shore awaiting the high tide, during the course of a relocation from Fox Island to Flat Island." Dover, Newfoundland and Labrador, August 1961. Reference no. e011177530-v8.
5. **Saskatchewan.** "The Schiefner farm at Milestone, Sask. The grain pours out of spout into the dump truck." Milestone, Saskatchewan, 1956. Reference no. e011176428-v8.
6. **Ontario.** "Parliament Hill from the Ottawa River showing entrance to the Rideau Locks." Ottawa, Ontario, after 1889. Reference no. a008380-v8.
7. **Nova Scotia.** "Sable Island ponies." Sable Island, Nova Scotia, 1959. Reference no. e011177175-v8.
8. **Yukon.** "Panning gold during the Klondike Gold Rush." Yukon, ca. 1897-1908. Reference no. c005389.
9. **Prince Edward Island.** "Children gathering potatoes in Prince Edward Island." Prince Edward Island, ca. 1921. Reference no. a043964.
10. **Nunavut.** "Children coasting, Repulse Bay, [N.W.T.]" Repulse Bay (Naujaat/Aivilik), Nunavut, May 1926. Reference no. a099315-v6.
11. **Manitoba.** "Prairie Schooners." Manitoba, no date. Reference no. c015040.
12. **Quebec.** "Ice cone, Montmorency Falls." Near Quebec, Quebec, 1876. Reference no. a138521k.
13. **Alberta.** "Red Deer River Badlands – dinosaur fields near Steeveville, Alberta." Near Steeveville, Alberta, no date. Reference no. e010859385.