

Guess where?

Match each image with the right province or territory on the map.



1




7




8




9




10



2



11




3




12



4



5



6



13

Did you know that Library and Archives Canada has **over 30 million photographs** in its collection? Check out the website at bac-lac.gc.ca.

You can use images from our collection in your own projects (subject to copyright).

Answer key: 1. Quebec; 2. New Brunswick; 3. Ontario; 4. Manitoba; 5. Northwest Territories; 6. British Columbia; 7. Prince Edward Island; 8. Nova Scotia; 9. Alberta; 10. Saskatchewan; 11. Newfoundland and Labrador; 12. Nunavut; 13. Yukon;

All of the images are from the Library and Archives Canada collection. Here are the titles and reference numbers of the original photographs:

1. **Quebec.** "Percé Rock from South Beach." Percé Rock, Quebec, 1916. Reference no. a011350.
2. **New Brunswick.** "Rocks at Hopewell, N.B." Hopewell, New Brunswick, no date. Reference no. a021073.
3. **Ontario.** "Canadian Falls, Niagara Falls." Niagara Falls, Ontario, ca. 1870-1873. Reference no. a031559.
4. **Manitoba.** "Canadian National Railways station and yards, Winnipeg, Manitoba." Winnipeg, Manitoba, no date. Reference no. a047871-v8.
5. **Northwest Territories.** "Dog teams carrying mail." Mackenzie River, Northwest Territories, 1923. Reference no. a059980-v8.
6. **British Columbia.** "First through train between Montreal and coast, [B.C.]." British Columbia, 1886. Reference no. a066579.
7. **Prince Edward Island.** "On the shore near Cavendish, Prince Edward Island National Park, P.E.I." Near Cavendish, Prince Edward Island, 1953. Reference no. e010949138-v8.
8. **Nova Scotia.** "Lobster traps and markers on shove below." Yarmouth, Nova Scotia, Aug. 1952. Reference no. e011175872-v8.
9. **Alberta.** "Calgary Stampede, Alberta. Cowboy riding a bucking bronco." Calgary, Alberta, 1940. Reference no. e010980791-v8.
10. **Saskatchewan.** "Saskatoon & Wheat, children outside of Reliance Grain Co. Limited grain elevator." Saskatchewan, between 1939–1951. Reference no. e010980239-v8.
11. **Newfoundland and Labrador.** "Newfoundland cod being dried out on fishing flakes at Pouch Cove." Pouch Cove, Newfoundland and Labrador, October 1948. Reference no. e010948808-v8.
12. **Nunavut.** "People watching a plane arrive, Cape Dorset, Nunavut." Cape Dorset, Nunavut, 1960. Reference no. e010835984-v8.
13. **Yukon.** "Alaska Highway." Yukon, ca. 1943-1965. Reference no. e010781534-v8.